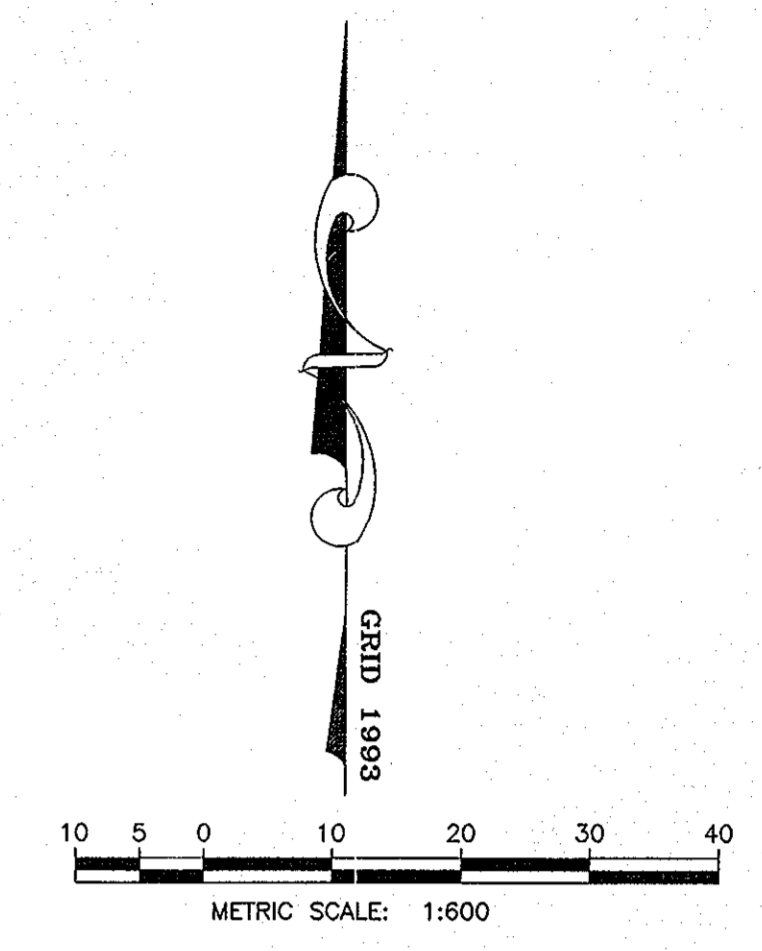
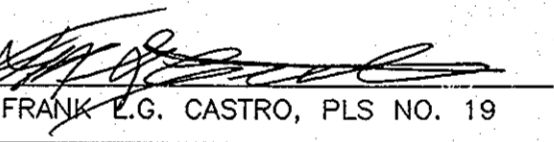





TRACT 10424  
 7.60m WIDE PUBLIC ACCESS AND UTILITY EASEMENT, DOC. NO. 396842  
 12.19m WIDE PUBLIC ACCESS AND UTILITY EASEMENT, DOC. NO. 39391  
 ROAD LOT 1R/W  
 PUBLIC ACCESS AND UTILITY RIGHT OF WAY



CERTIFICATION	
I, FRANK L.G. CASTRO, hereby certify that this map was prepared by me or under my direct supervision that it is based upon a field survey made in <u>MARCH 27, 2011</u> in conformance with all applicable laws and regulations. That I am responsible for the accuracy of all data and information shown hereon, I also certify that all the monuments are of the character and occupy the position indicated on this map.	
 FRANK L.G. CASTRO, PLS. NO. 19	 DATE: <u>2-2-12</u> EXP: APRIL 30, 2013
Approval Pursuant to Title 21, Guam Code Annotated, Chapter 62, Subdivision Law	
 MARVIN Q. AGUILAR ACTING GUAM CHIEF PLANNER	DATE: <u>12/26/2012</u>
This map has been examined for conformance with Title 21, Guam Code Annotated, Chapter 62, Article 5, Uniform Registration System and Regulations thereunder on this <u>16th</u> day of <u>Feb</u> , 2013.	
PAUL L. SANTOS, P.L.S. No. 68, GUAM CHIEF SURVEYOR/CHIEF OF CADASTRE	
	<b>FRANK L.G. CASTRO</b> PROFESSIONAL LAND SURVEYOR NO. 19 ISLAND OF GUAM P.O. BOX 1119, AGANA, GUAM 96932 TEL. NO. 649-4540/4541
<b>SUBDIVISION SURVEY MAP OF</b> <b>TRACT 10423 (FORMERLY LOT 7128-2) AND</b> <b>TRACT 10424 (FORMERLY LOT 7128-3-R4)</b> MUNICIPALITY OF YIGO	
L.S. 10	SEC. 4
LAND MANAGEMENT NO. 002-FY2012	LOT NO. 7128-2 AND 7128-3-R4
SURVEYOR'S DRAWING NO. FC039-2011	CERTIFICATE OF TITLE NO. REGISTERED ON: IN THE NAME OF: SEE SHEET 6 OF 11
SURVEYOR'S PROJECT NO. FLGC-039-2011	PREPARED FOR, SATISFACTORY TO AND APPROVED BY: SCALE: 1:1000 meters SHEET NO. 9 OF 11
	OWNER: SEE SHEET 2 OF 11 DATE:

CURVE DATA													
CURVE	Δ	R	L	T	C	C.BEARING	CURVE	Δ	R	L	T	C	C.BEARING
1	90° 02' 02"	6.096	9.579	6.100	8.624	S 45°02'07" E	13	52° 25' 47"	12.192	11.157	8.003	10.771	S 80°57'07" W
2	89° 49' 58"	6.096	9.572	6.092	8.619	S 44°57'53" W	14	69° 04' 55"	12.192	14.700	8.392	13.826	S 20°11'45" E
3	79° 36' 43"	6.096	8.470	5.080	7.805	S 50°14'46" W	15	45° 40' 24"	12.192	9.719	5.134	9.464	S 37°10'54" E
4	89° 50' 34"	6.096	9.559	6.079	8.609	N 34°28'52" E	16	60° 00' 00"	12.192	12.767	7.039	12.192	S 30°01'06" E
5	10° 32' 43"	24.384	4.488	2.250	4.482	N 84°40'31" E	17	89° 57' 58"	4.412	6.928	4.410	6.238	S 44°57'53" W
6	90° 02' 02"	6.096	9.579	6.100	8.624	S 45°02'07" E	18	10° 32' 43"	36.576	6.732	3.375	6.722	S 84°40'31" W
7	89° 57' 31"	6.096	9.571	6.092	8.618	S 44°59'51" E	19	07° 23' 50"	36.576	4.722	2.364	4.719	N 86°14'57" W
8	89° 57' 58"	6.096	9.572	6.092	8.619	S 44°57'53" W	20	03° 08' 53"	36.576	2.010	1.005	2.009	S 80°58'36" W
9	90° 09' 02"	6.088	9.579	6.100	8.624	N 45°03'07" W	21	90° 09' 26"	6.096	9.592	6.113	8.633	S 55°31'08" E
10	240° 01' 06"	12.192	51.074	—	21.117	S 59°58'54" W	22	89° 50' 34"	7.315	11.470	7.295	10.331	N 34°28'52" E
11	51° 05' 42"	12.192	5.828	10.516	10.516	N 25°32'51" W	23	30° 42' 58"	19.507	10.458	5.358	10.333	S 64°02'40" W
12	21° 44' 18"	12.192	4.626	2.341	4.598	N 61°57'51" W	24	41° 20' 12"	6.096	4.398	2.300	4.303	N 69°21'17" E